SARATOGA SPRINGS COMMERCIAL

(PLAT D)

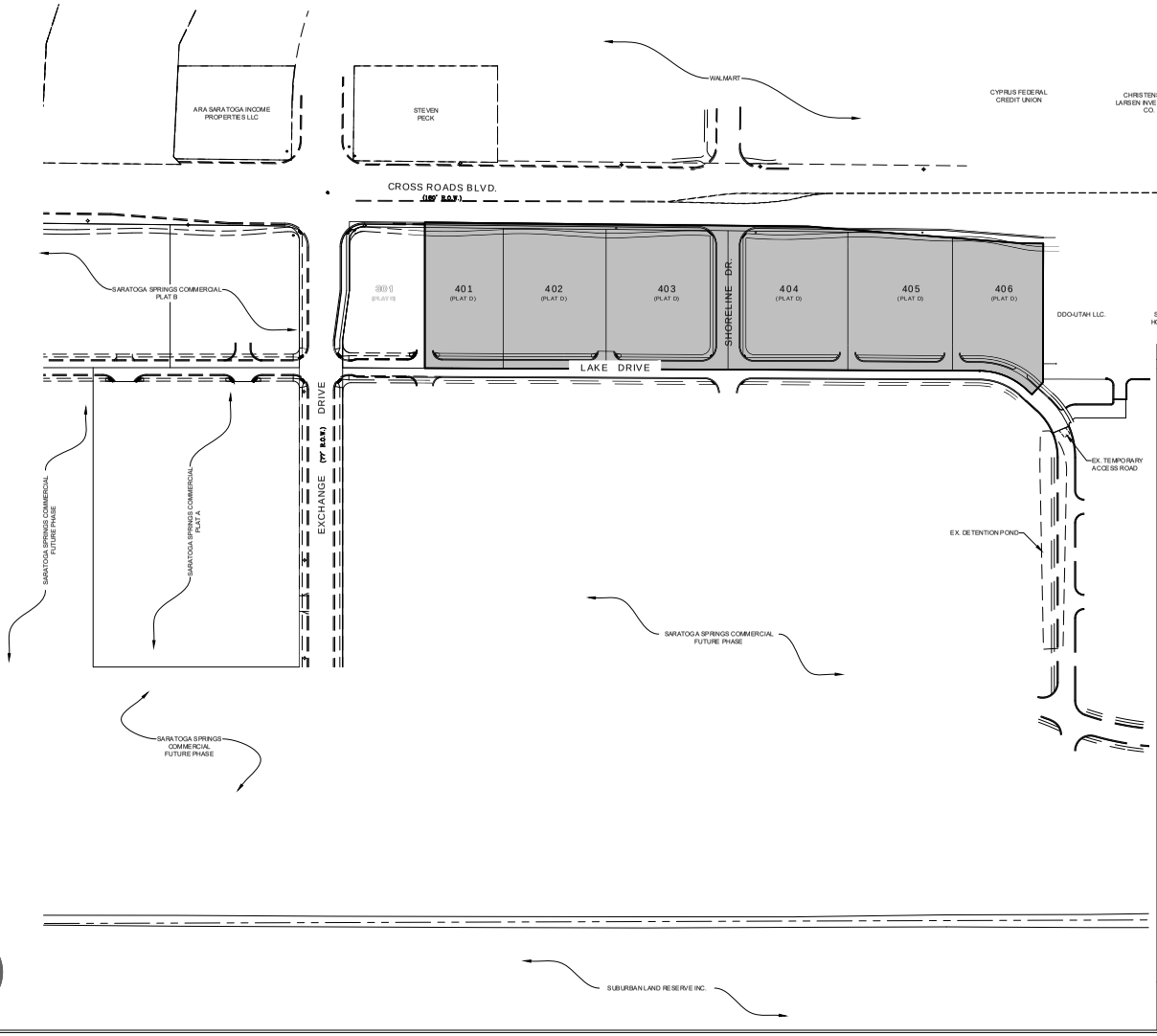

NORTH

SCALE: 1" = 100'

100 50 0 100

VICINITY MAP

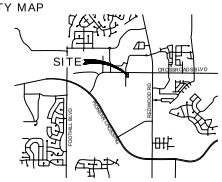

TABLE OF CONTENTS

SHEET 1	COVER
	PLAT
SHEET 2	OVERALL SITE PLAN
SHEET 3	EXISTING CONDITIONS/DEMO PLAN
SHEET 4	UTILITY PLAN
SHEET 5	GRADING PLAN
SHEET 6	CROSSROADS BLVD. PLAN & PROFILE #1
SHEET 7	CROSSROADS BLVD. PLAN & PROFILE #2
SHEET 8	LAKE DR. PLAN & PROFILE #1
SHEET 9	LAKE DR. PLAN & PROFILE #2
SHEET 10	EAST SIDE STORM / PRIVATE ENTRANCE DR. PLAN & PROFILE
SHEET 11	STRIPING & SIGNAGE PLAN
SHEET DT-1 - DT-3	CITY DETAILS

TABULATIONS

ZONING ..... PC - PLANNED COMMUNITY

	ACRES	SQ. FT.	PERCENT
TOTAL PROJECT AREA	6.38	277,946	100%
RIGHT-OF-WAY AREA	0.16	6,851	2.5%
LOT AREA	6.22	271,095	97.5%
OPEN SPACE AREA	0.00	0	0%
SENSITIVE LANDS	0.00	0	0%
NON SENSITIVE LANDS	6.38	277,946	100%
BUILDABLE LAND	6.38	277,946	100%
LANDSCAPE AREA	0.07	3,155	1.1%
HARDSCAPE AREA	0.08	3,696	1.3%

LEGEND

EXISTING	PROPOSED		DETAILS
		BOUNDARY LINE	
		STREET CENTERLINE	
		EASEMENT LINE	
		LOT LINES	
		SEWER PIPE	SS-1, ST-7, (*2)
		SEWER MANHOLE	SS-2, SS-2A, (*2)
		4" SEWER SERVICE	SS-3, (*5)
		STORM DRAIN PIPE (RCP)	SD-1, ST-7, (*2)
		STORM DRAIN MANHOLE	SS-2, (*2)
		CURB INLET	SD-2
		COMBO BOX	SD-4
		4'x4' CATCH BASIN	(*2)
		3'x3' CATCH BASIN	(*2)
		INLET/OUTLET W/ GRATE	SD-5
		CULINARY WATER PIPE	DW-1, DW-2, DW-3, ST-7, (*2)
		45° PIPE ELBOW (W)	DW-2, DW-3, (*2)
		22.5° PIPE ELBOW (W)	DW-2, DW-3, (*2)
		11.25° PIPE ELBOW (W)	DW-2, DW-3, (*2)
		FIRE HYDRANT	DW-4
		3/4" SERVICE & METER (W)	DW-5
		PRV (W)	DW-10A, DW-10B, DW-15
		AIR-VAC VALVE (W)	DW-12, DW-15
		2" BLOW-OFF (W)	DW-13A, DW-15
		2" TEMP. BLOW-OFF (W)	DW-13B, DW-15
		VALVE (W & SW)	(*1)(*2)
		TEE	DW-2, (*2)
		CROSS	DW-2, (*2)
		SECONDARY WATER PIPE	PI-1, PI-2, ST-7, (*2)
		45° PIPE ELBOW (SW)	PI-2, (*2)
		22.5° PIPE ELBOW (SW)	PI-2, (*2)
		11.25° PIPE ELBOW (SW)	PI-2, (*2)
		1" SINGLE SW SERVICE	PI-3, PI-5A, PI-5C
		1-1/2" DUAL SW SERVICE	PI-3, PI-5B, PI-5C
		SW SERVICE TO PARKS	PI-4
		AIR-VAC VALVE (SW)	PI-8, PI-13
		BACKFLOW PREVENTER	PI-11
		2" BLOW-OFF (SW)	PI-12A, PI-13
		2" TEMP. BLOW-OFF (SW)	PI-12B, PI-13
		30" C&G (COLLECTOR)	ST-1, ST-2A
		24" C&G (LOCAL)	ST-1, ST-2C
		24" SHED C&G	ST-1, ST-2F
		SIDEWALK	ST-1
		STOP SIGN	ST-28
		STREET SIGN	ST-28
		SURVEY MONUMENT	ST-29
		SPRINKLER CONDUIT	ST-9, (*3)
		FENCE	LS-14, LS- 15, DET. 1 SH. D-4
		STREET LIGHT LOCAL	LP-1, LP-1B, LP-1C, LP-4, LP-6
		STREET LIGHT COLLECTOR	LP-2, LP-2B, LP-2C, LP-5, LP-6
		POWER POLE	
		DITCH	
		FIBER OPTIC	
		GAS	
		OVERHEAD POWER	
		FLOW ARROW	
		CONTOURS	
		100 YEAR FLOOD ROUTE	
		MATCH LINE	
		DRIVE APPROACH	ST-4
		ADA RAMP	ST-5A, ST-5B, ST-5C, ST-5E
		TRAIL	ST-15A, ST-34, (*4)

(*1)CULINARY & SECONDARY WATER LINES LESS THAN 12" TO BE GATE VALVES, LINES 12" & LARGER REQUIRE BUTTERFLY VALVES
(*2)SEE PLAN & PROFILE FOR SIZE & MATERIAL
(*3)SEE LANDSCAPE DESIGN FOR NUMBER OF CONDUITS & SIZES
(*4)SEE PLAN & PROFILE FOR WIDTH & DESIGN MATERIALS
(*5) SEWER SERVICE MINIMUM SLOPE 2%

NOTES

1. CONTRACTOR SHALL FIELD VERIFY LOCATIONS AND INVERT ELEVATIONS OF EXISTING MANHOLES AND OTHER UTILITIES BEFORE STAKING OR CONSTRUCTING ANY NEW SEWER LINES.
2. CONTRACTOR SHALL FIELD VERIFY LOCATIONS AND INVERT ELEVATIONS OF EXISTING STORM DRAIN STRUCTURES AND OTHER UTILITIES BEFORE STAKING OR CONSTRUCTING ANY NEW STORM DRAIN LINES.
3. ALL CONSTRUCTION SHALL COMPLY WITH THE STANDARD TECHNICAL SPECIFICATIONS AND DRAWINGS FOR THE CITY OF SARATOGA SPRINGS, UTAH.
4. EXISTING UTILITIES HAVE BEEN NOTED TO THE BEST OF ENGINEERS KNOWLEDGE, HOWEVER IT IS OWNERS AND CONTRACTORS RESPONSIBILITY TO LOCATE UTILITIES IN FIELD AND NOTIFY ENGINEER AND CITY IF DISCREPANCIES EXIST PRIOR TO CONTINUING ANY CONSTRUCTION.
5. POST-APPROVAL ALTERATIONS TO LIGHTING PLANS OR INTENDED SUBSTITUTIONS FOR APPROVED LIGHTING EQUIPMENT SHALL BE SUBMITTED TO THE CITY FOR REVIEW AND APPROVAL.
6. THE CITY RESERVES THE RIGHT TO CONDUCT POST-INSTALLATION INSPECTIONS TO VERIFY COMPLIANCE WITH THE CITY'S REQUIREMENTS AND APPROVED LIGHTING PLAN COMMITMENTS, AND IF DEEMED APPROPRIATE BY THE CITY, TO REQUIRE REMEDIAL ACTION AT NO EXPENSE TO THE CITY.
7. ALL EXTERIOR LIGHTING SHALL MEET IESNA FULL-CUTOFF CRITERIA AND MEET PROVISIONS IN 19.11.
8. CONTRACTOR TO VERIFY ALL EXISTING CONDITIONS AND LOCATION OF EXISTING UTILITIES PRIOR TO CONSTRUCTION.
9. ALL INTERSECTIONS TO HAVE ADA HANDICAP RAMPS ACCORDING TO CITY STANDARDS WITH A MAXIMUM OF 2% SLOPE IN FRONT OF ADA RAMP.
10. ALL EXISTING FENCING WITHIN THE PROPOSED BOUNDARY TO BE REMOVED.
11. DRAINAGE ACROSS PROPERTY LINES SHALL NOT EXCEED THAT WHICH EXISTED PRIOR TO GRADING. EXCESS OR CONCENTRATED DRAINAGE SHALL BE CONTAINED ON SITE OR DIRECTED TO AN APPROVED DRAINAGE FACILITY AS PER IBC 2015 J109.4
12. MARKERS MUST BE PLACED AT ALL "OFFSITE" UTILITIES PER CITY STANDARD ST-27.
13. ALL DRINKING WATER & SECONDARY WATER PIPES 24" OR LARGER TO BE DIP. PIPES SMALLER THAN 24" REQUIRE C900 DR-18 PVC.
14. ALL SEWER LINES TO BE SDR-35
15. ALL STORM DRAIN LINES TO BE RCP.
16. TEMPORARY TURN AROUND TO BE INSTALLED AS REQUIRED WITH FINAL CONSTRUCTION PHASING AT ALL STREET ENDS LONGER THAN 150' AS REQUIRED BY CITY STANDARDS.
17. DRINKING WATER &SECONDARY WATERLINES TO DEFLECT AS NECESSARY AS SHOWN AND AS PER MANUFACTURER SPECIFICATIONS UNLESS OTHERWISE NOTED.
18. FLOWABLE FILL TO BE PROVIDED IN ALL LOCATIONS WHERE THE CITY MINIMUM STANDARD OF 18 INCHES BETWEEN UTILITY CROSSINGS IS NOT MET.
19. ALL SEWER MANHOLES, AND STEPS WITHIN SEWER MANHOLES, SHALL BE CONSTRUCTED IN ACCORDANCE WITH CITY OF SARATOGA SPRING'S 2019 CONSTRUCTION STANDARDS.
20. NO SENSITIVE LANDS EXIST ON THIS PROPERTY.
21. LOTS 401-406 TO DETAIN STORM WATER ON SITE WITH A RELEASE RATE OF 0.1 CFS/ACRE.

DEVELOPER / OWNER

WPI ENTERPRISES INC.
5455 WEST 11000 NORTH SUITE 202
HIGHLAND, UT 84003
(801) 487-7000

ENGINEER

LEI CONSULTING ENGINEERS
3302 NORTH MAIN
SPANISH FORK, UTAH 84660
(801) 798-0555

PROJECT NAME

SARATOGA SPRINGS COMMERCIAL

LEI
- A Utah Corporation -
ENGINEERS
SURVEYORS
PLANNERS

3302 N. Main Street
Spanish Fork, UT 84660
Phone: 801.798.0555
Fax: 801.798.9393
office@lei-eng.com
www.lei-eng.com

REGISTERED PROFESSIONAL ENGINEER
No. 361408
BRIAN T. GABLER
9/06/19
STATE OF UTAH

SARATOGA COMMERCIAL
SARATOGA, UTAH

COVER

REVISIONS

1 -
2 -
3 -
4 -
5 -

LEI PROJECT #: 2014-1089
DRAWN BY: BAP
CHECKED BY: BTG
SCALE: 1" = 100'
DATE: 9/10/2019
SHEET: 1

I:\LAND DESKTOP PROJECTS\2014\14-1089 SARATOGA MEADOWHALL\DWG\14-1089 SS COMMERCIAL PLAT D.DWG 9/10/2019 2:15 PM

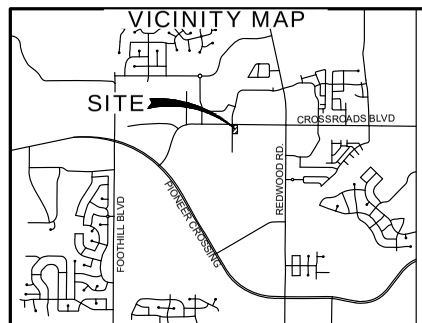

SARATOGA SPRINGS COMMERCIAL PLAT D

LOCATED IN A PORTION OF THE NORTHWEST QUARTER OF SECTION 14,
T5S, R1W SLB&M SARATOGA SPRINGS CITY, UTAH COUNTY, UTAH

NOTES

1. PLAT MUST BE RECORDED WITHIN 24 MONTHS OF FINAL PLAT APPROVAL, OR FOR PHASED DEVELOPMENTS, WITHIN 24 MONTHS OF RECORDATION OF MOST RECENT PHASE.
2. PRIOR TO BUILDING PERMITS BEING ISSUED, SOIL TESTING STUDIES MAY BE REQUIRED ON EACH LOT AS DETERMINED BY THE CITY BUILDING OFFICIAL.
3. THIS PLAT MAY BE SUBJECT TO A DEVELOPMENT AGREEMENT THAT SPECIFIES THE CONDITIONS OF DEVELOPING, BUILDING, AND USING PROPERTY WITHIN THIS PLAT. SEE CITY RECORDER FOR DETAILS.
4. PLAT IS SUBJECT TO "INSTALLATION OF IMPROVEMENTS AND BOND AGREEMENT NO.__________" WHICH REQUIRES THE CONSTRUCTION AND WARRANTY OF IMPROVEMENTS IN THE SUBDIVISION. THESE OBLIGATIONS RUN WITH LAND AND ARE BINDING ON SUCCESSORS, AGENTS, AND ASSIGNS OF DEVELOPER. THERE ARE NO THIRD-PARTY RIGHTS OR BENEFICIARIES UNDER THIS AGREEMENT.
5. BUILDING PERMITS WILL NOT BE ISSUED UNTIL ALL IMPROVEMENTS HAVE BEEN INSTALLED PER CITY STANDARDS AND ALL FEES INCLUDING IMPACT AND CONNECTION FEES ARE PAID.
6. ALL OPEN SPACE, COMMON SPACE, AND TRAIL IMPROVEMENTS LOCATED HEREIN ARE TO E INSTALLED BY OWNER AND MAINTAINED BY A HOMEOWNERS ASSOCIATION UNLESS SPECIFIED OTHERWISE ON EACH IMPROVEMENT.
7. REFERENCES HEREIN TO DEVELOPER OR OWNER SHALL APPLY TO BOTH, AND ANY SUCH REFERENCE SHALL ALSO APPLY TO SUCCESSORS, AGENTS, AND ASSIGNS.
8. NO CITY MAINTENANCE SHALL BE PROVIDED FOR STREETS AND IMPROVEMENTS DESIGNATED AS "PRIVATE" ON THIS PLAT.
9. LOTS/UNITS MAY BE SUBJECT TO ASSOCIATION BY LAYS, ARTICLES OF INCORPORATION AND CC&R'S.
10. A GEOTECHNICAL REPORT HAS BEEN COMPLETED BYIGES PROJECT NO. 01973-003 DATED AUGUST 24, 2015 , WHICH ADDRESSES SOIL AND GROUNDWATER CONDITIONS, PROVIDES ENGINEERING DESIGN CRITERIA, AND RECOMMENDS MITIGATION MEASURES IF PROBLEMATIC CONDITIONS WERE ENCOUNTERED. THE CITY ASSUMES NO LIABILITY OR RESPONSIBILITY FOR ANY RELIANCE ON THE INFORMATION OF LACK THEREOF IN THE REPORT.
11. AGRICULTURAL USES, OPERATIONS, AND RIGHTS ARE ADJACENT TO OR NEAR THE PLAT AND LOTS. THE LOTS IN THIS PLAT ARE SUBJECT TO THE SIGHTS, SOUNDS, ODORS, NUISANCES, AND ASPECTS ASSOCIATED WITH AGRICULTURAL OPERATIONS, USES AND RIGHTS. THESE USES AND OPERATIONS MAY OCCUR AT ALL TIMES OF THE DAY AND NIGHT INCLUDING WEEKENDS AND HOLIDAYS. THE CITY IS NOT RESPONSIBLE OR LIABLE FOR THESE USES AND IMPACTS AND WILL NOT RESTRICT ANY GRANDFATHERED AGRICULTURAL USE FROM CONTINUING TO OCCUR LAWFULLY.
12. DRAINAGE ACROSS PROPERTY LINES SHALL NOT EXCEED THAT WHICH EXISTED PRIOR TO GRADING. EXCESS OR CONCENTRATED DRAINAGE SHALL BE CONTAINED ON SITE OR DIRECTED TO AN APPROVED DRAINAGE FACILITY. LOTS SHALL BE GRADED TO DRAIN SURFACE WATER AWAY FROM FOUNDATION WALLS. THE GRADE SHALL FALL A MINIMUM OF 6 INCHES WITHIN THE FIRST 10 FEET.
13. THE BENCHMARK FOR THE TOPOGRAPHIC INFORMATION PROVIDED HEREON IS THE FOUND 2008 UTAH COUNTY MONUMENT AT THE EASR ¼ CORNER OF SECTION 26 WITH AN ELEVATION OF 4,513.92 FEET.
14. AREA SHOWN HEREON FALLS WITHIN FLOOD ZONE "X" (AREA DETERMINED TO BE OUTSIDE OF 500 YEAR FLOOD PLAIN) AS PER FIRM MAP NO. 4902500115A WITH AN EFFECTIVE DATE OF JULY 17, 2002.
15. A TITLE REPORT PREPARED BY ______ TITLE COMPANY, ORDER NO. _____, EFFECTIVE DATE: _____, 20___ WAS USED IN THE PREPARATION OF THIS PLAT AND LEI CONSULTING ENGINEERS AND SURVEYORS, INC. IS ENTITLED TO RELY ON THE ACCURACY OF THIS REPORT, AND IS NOT LIABLE FOR ERRORS AND OMISSIONS BASED ON THE RELIANCE OF SAID TITLE REPORT. ALL EASEMENTS OF RECORD SHOWN HEREON ARE REFERENCED FROM SAID REPORT.
16. ALL PRIVATE ROADWAYS ARE PERPETUAL UTILITY EASEMENTS (CITY) FOR DRINKING WATER, SECONDARY WATER, AND SANITARY SEWER.
17. COMMON AREAS ARE CITY EASEMENTS FOR WATER, IRRIGATION, SEWER AND STORM DRAIN AS WELL AS PUBLIC UTILITY EASEMENTS AND DRAINAGE EASEMENTS.
18. SHALLOW SEWER DEPTHS! CONTRACTOR SHALL VERIFY SEWER DEPTHS BEFORE EXCAVATING FOR BASEMENT. HOME(S) WITH BASEMENT MAY NOT HAVE SEWER SERVICE AVAILABLE FOR BASEMENT.
19. NO ACCESS PERMITTED ON LOTS ADJACENT TO COLLECTOR ROADS, ALL LOTS TO ACCESS FROM INTERIOR RESIDENTIAL ROADS. LOTS ARE MARKED N/A FOR "NO ACCESS".
20. PROPERTY IS LOCATED WITHIN FIRM MAP NO. 4955170115B, ZONE X.

LEGEND

- BOUNDARY LINE
- CENTERLINE
- SETBACK LINE
- EASEMENT LINE
- EXISTING LOT LINES
- PROPOSED LOT LINES
- EXISTING MONUMENT
- PROPOSED STREET MONUMENT
- N/A — NO ACCESS

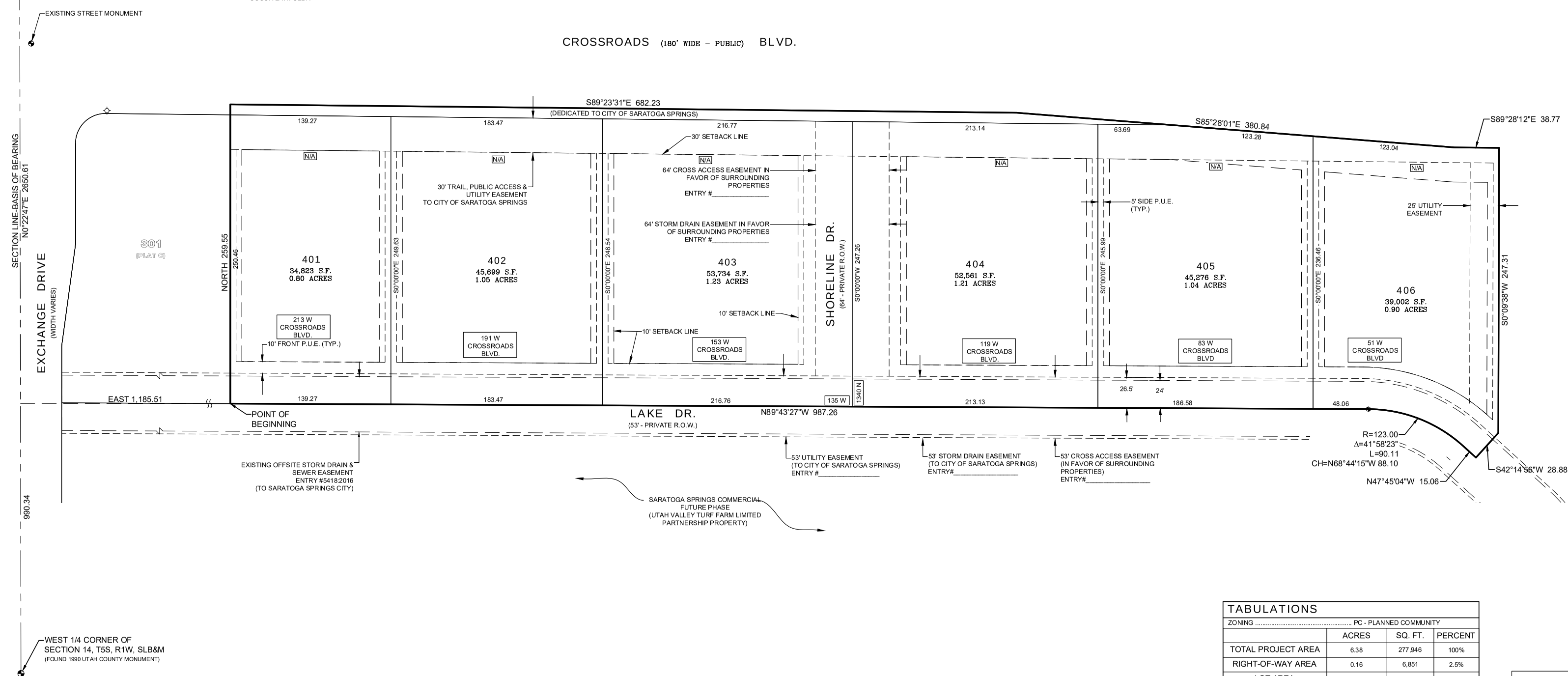

SURVEYOR'S CERTIFICATE

I, CHAD A. POULSEN, DO HEREBY CERTIFY THAT I AM A REGISTERED LAND SURVEYOR, AND THAT I HOLD A LICENSE, CERTIFICATE NO. 501182, IN ACCORDANCE WITH THE PROFESSIONAL ENGINEERS AND LAND SURVEYORS LICENSING ACT FOUND IN TITLE 58, CHAPTER 22 OF THE UTAH CODE. I FURTHER CERTIFY THAT BY AUTHORITY OF THE OWNERS, I HAVE MADE A SURVEY OF THE TRACT OF LAND SHOWN ON THIS PLAT AND DESCRIBED BELOW, HAVE SUBDIVIDED SAID TRACT OF LAND INTO LOTS, STREETS, AND EASEMENTS, HAVE COMPLETED A SURVEY OF THE PROPERTY DESCRIBED ON THIS PLAT IN ACCORDANCE WITH UTAH CODE SECTION 17-23-17, HAVE VERIFIED ALL MEASUREMENTS, AND HAVE PLACED MONUMENTS REPRESENTED ON THE PLAT. I FURTHER CERTIFY THAT EVERY EXISTING RIGHT-OF-WAY AND EASEMENT GRANT OF RECORD FOR UNDERGROUND FACILITIES, AS DEFINED IN UTAH CODE SECTION 54-8A-2, AND FOR OTHER UTILITY FACILITIES, IS ACCURATELY DESCRIBED ON THIS PLAT, AND THAT THIS PLAT IS TRUE AND CORRECT TO THE BEST OF MY KNOWLEDGE AND BELIEF. I ALSO CERTIFY THAT I HAVE FILED, OR WILL FILE WITHIN 90 DAYS THE RECORDATION OF THIS PLAT, A MAP OF THE SURVEY I HAVE COMPLETED WITH THE UTAH COUNTY SURVEYOR.

BOUNDARY DESCRIPTION

A PORTION OF THE NORTHWEST QUARTER OF SECTION 14 TOWNSHIP 5 SOUTH, RANGE 1 WEST SALT LAKE BASE & MERIDIAN MORE PARTICULARLY DESCRIBED AS FOLLOWS;
BEGINNING AT A POINT LOCATED N0°22'47"E 990.34 FEET ALONG THE QUARTER SECTION LINE AND EAST 1185.51 FEET FROM THE WEST 1/4 CORNER OF SECTION 14, TOWNSHIP 5 SOUTH, RANGE 1 WEST SALT LAKE BASE & MERIDIAN; THENCE NORTH 259.55 FEET; THENCE S89°23'31"E 682.23 FEET; THENCE S85°28'01"E 380.84 FEET; THENCE S89°28'12"E 38.77 FEET; THENCE S0°09'38"W 247.31 FEET; THENCE S42°14'56"W 28.88 FEET; THENCE N47°45'04"W 15.06 FEET; THENCE ALONG THE ARC OF A 123.00 FOOT RADIUS CURVE TO THE LEFT 90.11 FEET THROUGH A CENTRAL ANGLE OF 41°58'23" (CHORD: N68°44'15"W 88.10 FEET); THENCE N89°43'27"W 987.26 FEET TO THE POINT OF BEGINNING.

CONTAINS ±6.38 ACRES
OF LOTS: 6

DATE ____________ SURVEYOR'S NAME ____________ (See Seal Below)

LICENSE NO. 501182

OWNERS DEDICATION

KNOW ALL MEN BY THESE PRESENTS THAT THE UNDERSIGNED OWNER(S) OF THE ABOVE DESCRIBED TRACT OF LAND HAVE CAUSED THE SAME TO BE SUBDIVIDED INTO LOTS PARCELS, AND STREETS, TOGETHER WITH EASEMENTS AND RIGHTS-OF-WAY, TO BE HEREAFTER KNOWN AS:

SARATOGA SPRINGS COMMERCIAL PLAT D

DO HEREBY DEDICATE FOR THE PERPETUAL USE OF THE PUBLIC AND CITY ALL PARCELS, LOTS, STREETS, EASEMENTS, RIGHTS-OF-WAY, AND PUBLIC AMENITIES SHOWN ON THIS PLAT AS INTENDED FOR PUBLIC OR CITY USE. THE OWNER(S) AND ALL AGENTS, SUCCESSORS AND ASSIGNS VOLUNTARILY DEFEND, INDEMNIFY, AND SAVE HARMLESS THE CITY AGAINST ANY EASEMENTS OR OTHER ENCUMBRANCE ON A DEDICATED STREET, EASEMENT OR RIGHT-OF-WAY THAT WILL INTERFERE WITH CITY'S USE, MAINTENANCE, AND OPERATION OF THE STREET OR UTILITIES. THE OWNER(S) AND ALL AGENTS, SUCCESSORS AND ASSIGNS ASSUME ALL LIABILITY WITH RESPECT TO THE CREATION OF THIS SUBDIVISION, THE ALTERATION OF THE GROUND SURFACE, VEGETATION, DRAINAGE, OR SURFACE OR SUB-SURFACE WATER FLOWS WITHIN THE SUBDIVISION, AND THE DEVELOPMENT ACTIVITY WITHIN THIS SUBDIVISION BY THE OWNERS AND ALL AGENTS, SUCCESSORS, AND ASSIGNS.

IN WITNESS WHEREOF _____ HAVE HEREUNTO SET _____ THIS _____ DAY OF _____, A.D. 20___.

SIGNATURE ____________ PRINT NAME ____________ TITLE & ENTITY ____________

SIGNATURE ____________ PRINT NAME ____________ TITLE & ENTITY ____________

OWNERS ACKNOWLEDGEMENT

STATE OF UTAH
S.S.
COUNTY OF UTAH

ON THIS _____ DAY OF _________, A.D. 20___ PERSONALLY APPEARED BEFORE ME ____________ WHO BEING BY ME DULY SWORN, DID PROVE TO ME ON THE BASIS OF SATISFACTORY EVIDENCE TO BE THE PERSON(S) WHOSE NAME(S) IS/ARE SUBSCRIBED TO THE WITHIN INSTRUMENT, AND ACKNOWLEDGED TO ME THAT HE/SHE/THEY EXECUTED THE SAME IN HIS/HER/THEIR AUTHORIZED CAPACITY(IES), AND THAT BY HIS/HER/THEIR SIGNATURE(S) ON THE INSTRUMENT THE PERSON(S), OR THE ENTITY UPON BEHALF OF WHICH THE PERSON(S) ACTED, EXECUTED THIS PLAT WITH FULL AUTHORITY OF THE OWNER(S).

I CERTIFY UNDEER PENALTY OF PERJURY UNDER LAWS OF THE STATE OF UTAH TAT THE FOREGOING PARAGRAPH IS TRUE AND CORRECT.

WITNESS MY HAND AND OFFICIAL SEAL: ____________

NOTARY PUBLIC FULL NAME: ____________

COMMISSION NUMBER: ____________

MY COMMISSION EXPIRES: ____________

A NOTARY PUBLIC COMMISSIONED IN UTAH

APPROVAL OF LEGISLATIVE BODY

THE CITY COUNCIL OF THE CITY OF SARATOGA SPRINGS, COUNTY OF UTAH, APPROVES THIS SUBDIVISION SUBJECT TO THE CONDITIONS AND RESTRICTIONS STATED HEREON, AND HEREBY ACCEPTS THE DEDICATION OF ALL STREETS, EASEMENTS AND OTHER PARCELS OF LAND INTENDED FOR THE PUBLIC PURPOSE OF THE PERPETUAL USE OF THE PUBLIC.

THIS _____ DAY OF _________, A.D. 20___.

CITY MAYOR ____________ ATTEST ____________ CLERK-RECORDER (See Seal Below)

TABULATIONS			
ZONING	PC - PLANNED COMMUNITY		
	ACRES	SQ. FT.	PERCENT
TOTAL PROJECT AREA	6.38	277,946	100%
RIGHT-OF-WAY AREA	0.16	6,851	2.5%
LOT AREA	6.22	271,095	97.5%
OPEN SPACE AREA	0.00	0	0%
SENSITIVE LANDS	0.00	0	0%
NON SENSITIVE LANDS	6.38	277,946	100%
BUILDABLE LAND	6.38	277,946	100%
LANDSCAPE AREA	0.07	3,155	1.1%
HARDSCAPE AREA	0.08	3,696	1.3%

LEI - An Utah S Corporation - ENGINEERS SURVEYORS PLANNERS
3302 N. Main Street Spanish Fork, UT 84660 Phone: 801.798.0555 Fax: 801.798.9393 office@lei-eng.com www.lei-eng.com

PLAT D

SARATOGA SPRINGS COMMERCIAL

SARATOGA SPRINGS ____________ UTAH COUNTY, UTAH

LOCATED IN A PORTION OF THE NORTHWEST QUARTER OF SECTION 14, TOWNSHIP 5 SOUTH, RANGE 1 WEST, SALT LAKE BASE AND MERIDIAN
SARATOGA SPRINGS CITY, UTAH COUNTY, UTAH

BY SIGNING THIS PLAT THE FOLLOWING UTILITY COMPANIES ARE APPROVING THE: (A) BOUNDARY, COURSE, DIMENSIONS, AND INTENDED USE OF THE RIGHT-OF-WAY AND EASEMENT GRANTS OF RECORD; (B) LOCATION OF EXISTING UNDERGROUND AND UTILITY FACILITIES; (C) CONDITIONS OR RESTRICTIONS GOVERNING THE LOCATION OF THE FACILITIES WITHIN THE RIGHT-OF-WAY, AND EASEMENT GRANTS OF RECORD, AND UTILITY FACILITIES WITHIN THE SUBDIVISION. "APPROVING" SHALL HAVE THE MEANING IN THE UTAH CODE SECTION 10-9A-603(4)(C)(ii). THE FOLLOWING NOTES ARE NOT ENDORSED OR ADOPTED BY SARATOGA SPRINGS AND DO NOT SUPERSEDE CONFLICTING PLAT NOTES OR SARATOGA SPRINGS POLICIES.

ROCKY MOUNTAIN POWER

1. PURSUANT TO UTAH CODE ANN. 54-3-27 THIS PLAT CONVEYS TO THE OWNER(S) OR OPERATORS OF UTILITY FACILITIES A PUBLIC UTILITY EASEMENT ALONG WITH ALL THE RIGHTS AND DUTIES DESCRIBED THEREIN.
2. PURSUANT TO UTAH CODE ANN. 17-27A-603(4)(c)(ii) ROCKY MOUNTAIN POWER ACCEPTS DELIVERY OF THE PUE AS DESCRIBED IN THIS PLAT AND APPROVES THIS PLAT SOLELY FOR THE PURPOSE OF CONFIRMING THAT THE PLAT CONTAINS PUBLIC UTILITY EASEMENTS AND APPROXIMATES THE LOCATION OF THE PUBLIC UTILITY EASEMENTS, BUT DOES NOT WARRANT THEIR PRECISE LOCATION. ROCKY MOUNTAIN POWER MAY REQUIRE OTHER EASEMENTS IN ORDER TO SERVE THIS DEVELOPMENT. THIS APPROVAL DOES NOT EFFECT ANY RIGHT THAT ROCKY MOUNTAIN POWER HAS UNDER:
   a. A RECORDED EASEMENT OR RIGHT-OF-WAY
   b. THE LAW APPLICABLE TO PRESCRIPTIVE RIGHTS
   c. TITLE 54, CHAPTER 8a, DAMAGE TO UNDERGROUND UTILITY FACILITIES OR
   d. ANY OTHER PROVISION OF LAW

APPROVED THIS _______ DAY OF ____________, A.D. 20___.

ROCKY MOUNTAIN POWER

DOMINION ENERGY QUESTAR CORPORATION

DOMINION ENERGY QUESTAR CORPORATION APPROVES THIS PLAT SOLELY FOR THE PURPOSE OF CONFIRMING THAT THE PLAT CONTAINS PUBLIC UTILITY EASEMENTS. DOMINION ENERGY QUESTAR CORPORATION MAY REQUIRE OTHER EASEMENTS IN ORDER TO SERVE THIS DEVELOPMENT. THIS APPROVAL DOES NOT CONSTITUTE ABROGATION OR WAIVER OF ANY OTHER EXISTING RIGHTS, OBLIGATIONS OR LIABILITIES PROVIDED BY LAW OR EQUITY. THIS APPROVAL DOES NOT CONSTITUTE ACCEPTANCE, APPROVAL OR ACKNOWLEDGEMENT OF ANY TERMS CONTAINED IN THE PLAT, INCLUDING THOSE SET FORTH IN THE OWNERS DEDICATION AND THE NOTES AND DOES NOT CONSTITUTE A GUARANTEE OF PARTICULAR TERMS OF NATURAL GAS SERVICE. FOR FURTHER INFORMATION PLEASE CONTACT DOMINION ENERGY QUESTAR CORPORATION'S RIGHT-OF-WAY DEPARTMENT AT 800-366-8532.

APPROVED THIS _______ DAY OF ____________, A.D. 20___.

BY- ____________

DOMINION ENERGY QUESTAR CORP. TITLE- ____________

PUBLIC WORKS DIRECTOR

APPROVED BY THE PUBLIC WORKS DIRECTOR ON THIS _______ DAY OF ____________, A.D. 20___.

PUBLIC WORKS DIRECTOR

CENTURY LINK

APPROVED THIS _______ DAY OF ____________, A.D. 20___.

CENTURY LINK

COMCAST CABLE TELEVISION

APPROVED THIS _______ DAY OF ____________, A.D. 20___.

COMCAST CABLE TELEVISION

PLANNING DIRECTOR

APPROVED BY THE PLANNING DIRECTOR ON THIS _______ DAY OF ____________, A.D. 20___.

PLANNING DIRECTOR

CITY ENGINEER

APPROVED BY THE CITY ENGINEER ON THIS _______ DAY OF ____________, A.D. 20___.

CITY ENGINEER

LAND USE AUTHORITY

APPROVED BY THE LAND USE AUTHORITY ON THIS _______ DAY OF ____________, A.D. 20___.

LAND USE AUTHORITY

FIRE CHIEF

APPROVED BY THE FIRE CHIEF ON THIS _______ DAY OF ____________, A.D. 20___.

CITY FIRE CHIEF

SARATOGA SPRINGS ATTORNEY

APPROVED BY SARATOGA SPRINGS ATTORNEY ON THIS _______ DAY OF ____________, A.D. 20___.

SARATOGA SPRINGS ATTORNEY

LEHI CITY POST OFFICE

APPROVED BY POST OFFICE REPRESENTATIVE ON THIS _______ DAY OF ____________, A.D. 20___.

LEHI CITY POST OFFICE REPRESENTATIVE

SURVEYOR'S SEAL	NOTARY PUBLIC SEAL	CITY-COUNTY ENGINEER SEAL	COUNTY-RECORDER SEAL
STATE OF UTAH, CHAD A. POULSEN, No. 501182, 10/03/18, PROFESSIONAL LAND SURVEYOR			

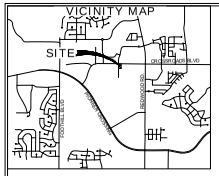

NOTE

1. A RIGHT-OF-WAY ENCROACHMENT PERMIT MUST BE OBTAINED FROM THE CITY OF SARATOGA SPRINGS PRIOR TO DOING ANY WORK IN THE EXISTING RIGHT-OF-WAY. CONTACT MARK EDWARDS AT 801-796-9793, EXT. 118.

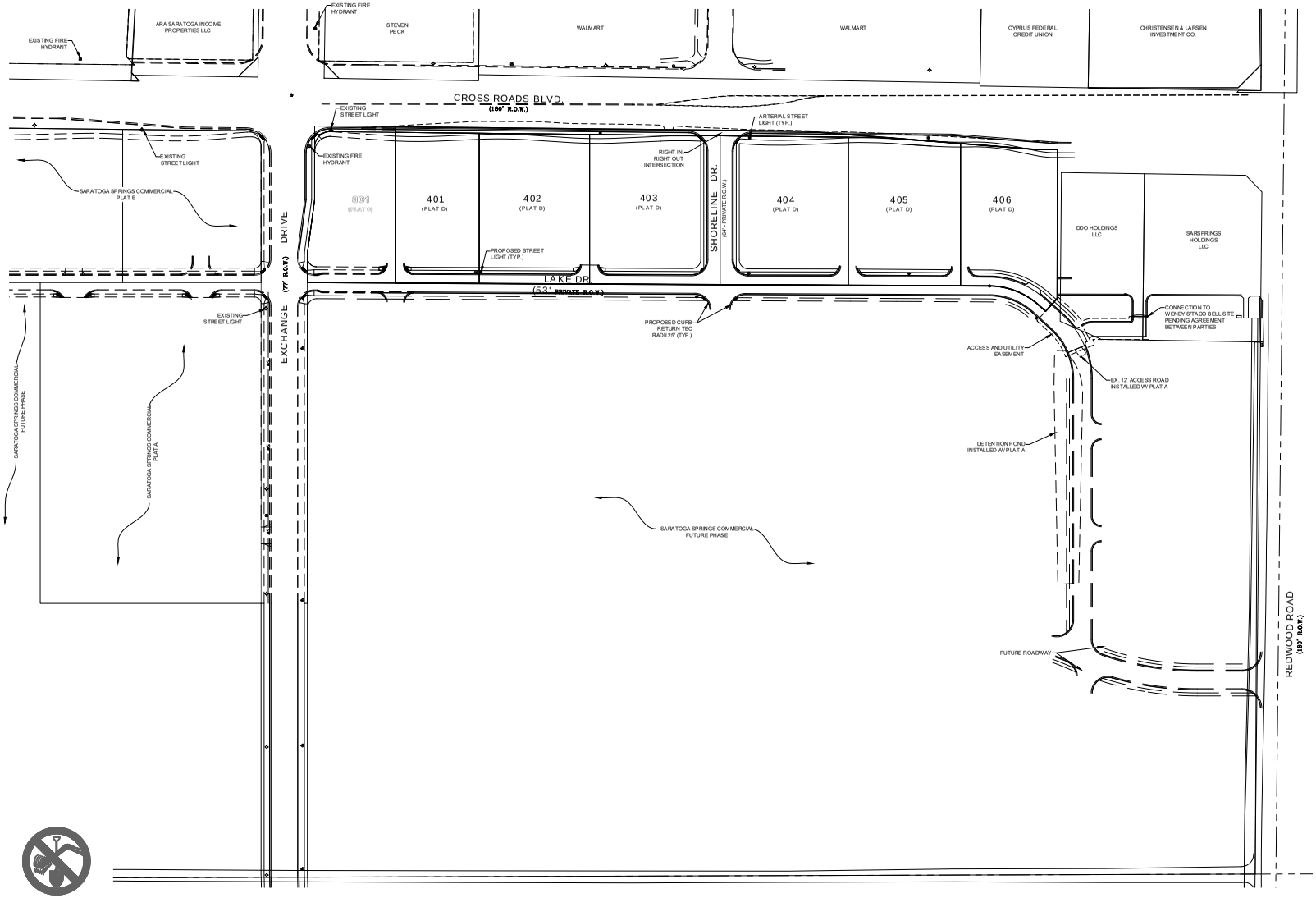

DATA TABLE	SF	LF	EA
ASPHALT	28,879		
SUB-BASE	32,954		
ROAD BASE	32,954		
CURB AND GUTTER		1,650	
SIDEWALK		1,650	
ADA RAMPS			6
DRIVE APPROACH			5
STREET MONUMENT			1

LEGEND

EXISTING	PROPOSED		DETAILS
		BOUNDARY LINE	
		STREET CENTERLINE	
		EASEMENT LINE	
		LOT LINES	
		SEWER PIPE	SS-1, ST-7, (*2)
		SEWER MANHOLE	SS-2, SS-2A, (*2)
		4" SEWER SERVICE	SS-3, (*5)
		STORM DRAIN PIPE (RCP)	SD-1, ST-7, (*2)
		STORM DRAIN MANHOLE	SS-2, (*2)
		CURB INLET	SD-2
		COMBO BOX	SD-4
		4'x4' CATCH BASIN	(*2)
		3'x3' CATCH BASIN	(*2)
		INLET/OUTLET W/ GRATE	SD-5
		CULINARY WATER PIPE	DW-1, DW-2, DW-3, ST-7, (*2)
		45° PIPE ELBOW (W)	DW-2, DW-3, (*2)
		22.5° PIPE ELBOW (W)	DW-2, DW-3, (*2)
		11.25° PIPE ELBOW (W)	DW-2, DW-3, (*2)
		FIRE HYDRANT	DW-4
		3/4" SERVICE & METER (W)	DW-5
		PRV (W)	DW-10A, DW-10B, DW-15
		AIR-VAC VALVE (W)	DW-12, DW-15
		2" BLOW-OFF (W)	DW-13A, DW-15
		2" TEMP. BLOW-OFF (W)	DW-13B, DW-15
		VALVE (W & SW)	(*1)(*2)
		TEE	DW-2, (*2)
		CROSS	DW-2, (*2)
		SECONDARY WATER PIPE	PI-1, PI-2, ST-7, (*2)
		45° PIPE ELBOW (SW)	PI-2, (*2)
		22.5° PIPE ELBOW (SW)	PI-2, (*2)
		11.25° PIPE ELBOW (SW)	PI-2, (*2)
		1" SINGLE SW SERVICE	PI-3, PI-5A, PI-5C
		1-1/2" DUAL SW SERVICE	PI-3, PI-5B, PI-5C
		SW SERVICE TO PARKS	PI-4
		AIR-VAC VALVE (SW)	PI-8, PI-13
		BACKFLOW PREVENTER	PI-11
		2" BLOW-OFF (SW)	PI-12A, PI-13
		2" TEMP. BLOW-OFF (SW)	PI-12B, PI-13
		30" C&G (COLLECTOR)	ST-1, ST-2A
		24" C&G (LOCAL)	ST-1, ST-2C
		24" SHED C&G	ST-1, ST-2F
		SIDEWALK	ST-1
		STOP SIGN	ST-28
		STREET SIGN	ST-28
		SURVEY MONUMENT	ST-29
		SPRINKLER CONDUIT	ST-9, (*3)
		FENCE	LS-14, LS-15, DET. 1 SH. D-4
		STREET LIGHT LOCAL	LP-1, LP-1B, LP-1C, LP-4, LP-6
		STREET LIGHT COLLECTOR	LP-2, LP-2B, LP-2C, LP-5, LP-6
		POWER POLE	
		DITCH	
		FIBER OPTIC	
		GAS	
		OVERHEAD POWER	
		FLOW ARROW	
		CONTOURS	
		100 YEAR FLOOD ROUTE	
		MATCH LINE	
		DRIVE APPROACH	ST-4
		ADA RAMP	ST-5A, ST-5B, ST-5C, ST-5E
		TRAIL	ST-15A, ST-34, (*4)

(*1)CULINARY & SECONDARY WATER LINES LESS THAN 12" TO BE GATE VALVES. LINES 12" & LARGER REQUIRE BUTTERFLY VALVES
(*2)SEE PLAN & PROFILE FOR SIZE & MATERIAL
(*3)SEE LANDSCAPE DESIGN FOR NUMBER OF CONDUITS & SIZES
(*4)SEE PLAN & PROFILE FOR WIDTH & DESIGN MATERIALS
(*5)SEWER SERVICE MINIMUM SLOPE 2%

LEI
- A Utah Corporation -
ENGINEERS
SURVEYORS
PLANNERS
3302 N. Main Street
Spanish Fork, UT 84660
Phone: 801.798.0555
Fax: 801.798.9393
office@lei-eng.com
www.lei-eng.com

REGISTERED PROFESSIONAL ENGINEER
BRIAN T. GABLER
9/06/19
STATE OF UTAH

SARATOGA COMMERCIAL
SARATOGA, UTAH
OVERALL SITE PLAN

REVISIONS
1 -
2 -
3 -
4 -
5 -

LEI PROJECT #: 2014-1089
DRAWN BY: BAP
CHECKED BY: BTG
SCALE: 1" = 80'
DATE: 9/10/2019
SHEET 2

I:\LAND DESKTOP PROJECTS\2014\14-1089 SARATOGA MEADOWHALL\DWG\14-1089 SS COMMERCIAL PLAT D.DWG 9/10/2019 2:15 PM